






Annexe : relevé du terrain étudié...


No.   
H = 50.618 m


No.   
H = 50.102 m


No.   
H = 48.074 m


No.   
H = 48.408 m


No.   
H = 48.338 m


No.   
H = 48.341 m


No.   
H = 48.301 m


No.   
H = 48.288 m


No.   
H = 48.248 m


No.   
H = 50.540 m


No.   
H = 50.500 m


No.   
H = 49.905 m


No.   
H = 49.784 m


No.   
H = 48.314 m


No.   
H = 48.334 m


No.   
H = 48.373 m


No.   
H = 48.388 m


No.   
H = 48.291 m


No.   
H = 50.571 m


No.   
H = 50.500 m


No.   
H = 49.824 m


No.   
H = 48.771 m


No.   
H = 48.240 m


No.   
H = 48.266 m


No.   
H = 48.292 m


No.   
H = 48.228 m


No.   
H = 50.583 m


No.   
H = 50.547 m


No.   
H = 50.483 m


No.   
H = 50.509 m


No.   
H = 49.553 m


No.   
H = 48.588 m


No.   
H = 48.228 m


No.   
H = 48.148 m


No.   
H = 48.103 m


No.   
H = 50.688 m


No.   
H = 50.153 m


No.   
H = 49.810 m


No.   
H = 48.703 m


No.   
H = 49.413 m


No.   
H = 48.882 m


No.   
H = 48.395 m


No.   
H = 48.152 m


No.   
H = 48.028 m


No.   
H = 50.607 m


No.   
H = 48.175 m


No.   
H = 48.473 m


No.   
H = 48.372 m

No.   
H = 48.280 m

No.   
H = 48.175 m

No.   
H = 48.103 m

No.   
H = 48.040 m

No.   
H = 47.965 m